

Hampshire Water Transfer and Water Recycling Project

Environmental Statement – Figure 6.1 Air quality study area

VOLUME NUMBER: 6

PLANNING INSPECTORATE SCHEME NUMBER: WA010002

APPLICATION DOCUMENT REFERENCE: 6.3

APFP REGULATION: 5(2)(a)

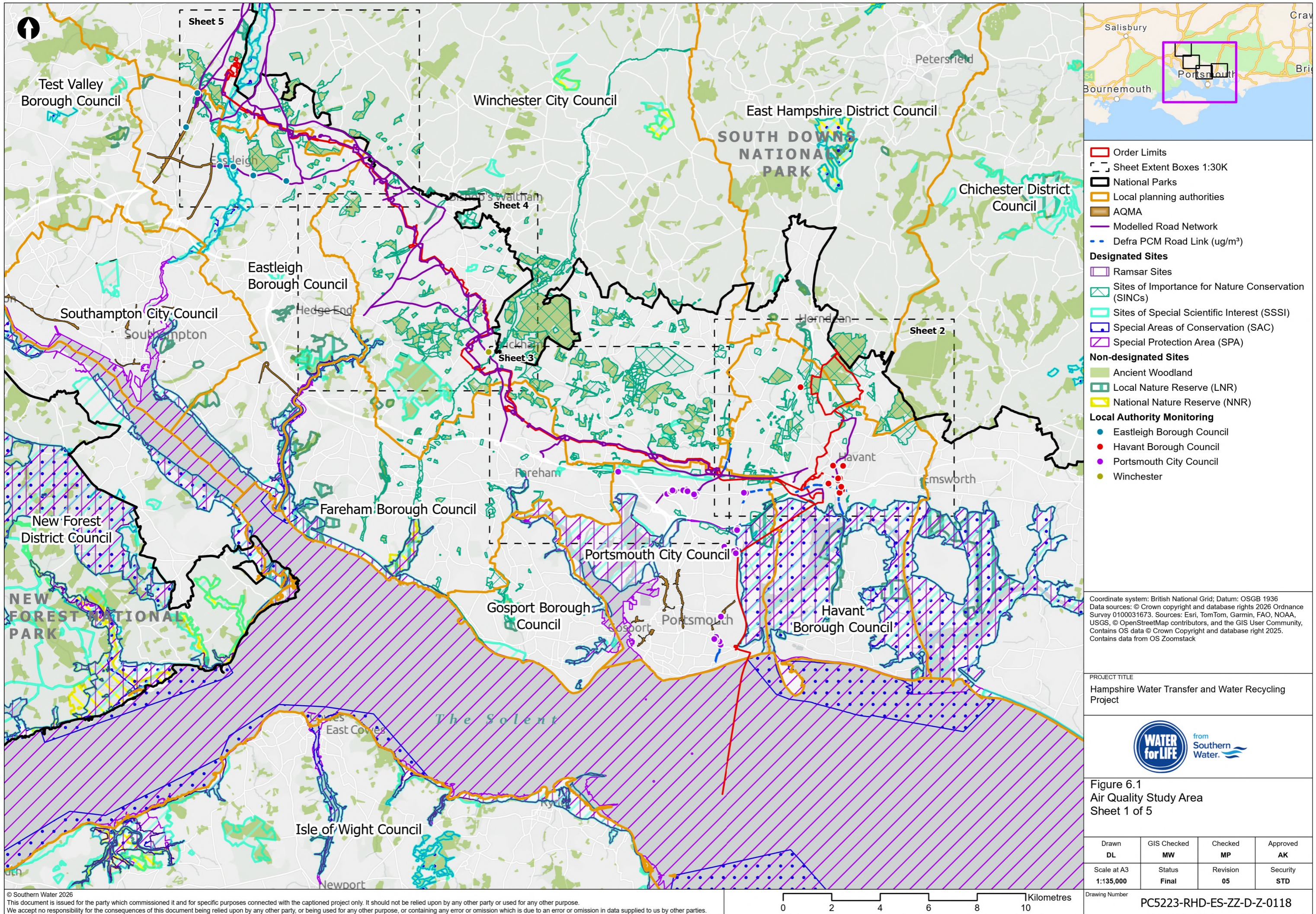
May 2026

Version 0



from
**Southern
Water.** 

The Southern Water logo graphic consists of three stylized, wavy blue lines of varying lengths, positioned to the right of the text 'Southern Water'.



- Order Limits
- Sheet Extent Boxes 1:30K
- National Parks
- Local planning authorities
- AQMA
- Modelled Road Network
- Defra PCM Road Link (ug/m³)
- Designated Sites**
- Ramsar Sites
- Sites of Importance for Nature Conservation (SINCs)
- Sites of Special Scientific Interest (SSSI)
- Special Areas of Conservation (SAC)
- Special Protection Area (SPA)
- Non-designated Sites**
- Ancient Woodland
- Local Nature Reserve (LNR)
- National Nature Reserve (NNR)
- Local Authority Monitoring**
- Eastleigh Borough Council
- Havant Borough Council
- Portsmouth City Council
- Winchester

Coordinate system: British National Grid; Datum: OSGB 1936
 Data sources: © Crown copyright and database rights 2026 Ordnance Survey 0100031673. Sources: Esri, TomTom, Garmin, FAO, NOAA, USGS, © OpenStreetMap contributors, and the GIS User Community, Contains OS data © Crown Copyright and database right 2025. Contains data from OS Zoomstack

PROJECT TITLE
 Hampshire Water Transfer and Water Recycling Project

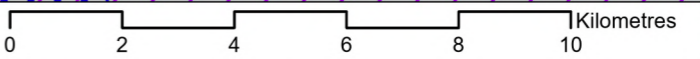


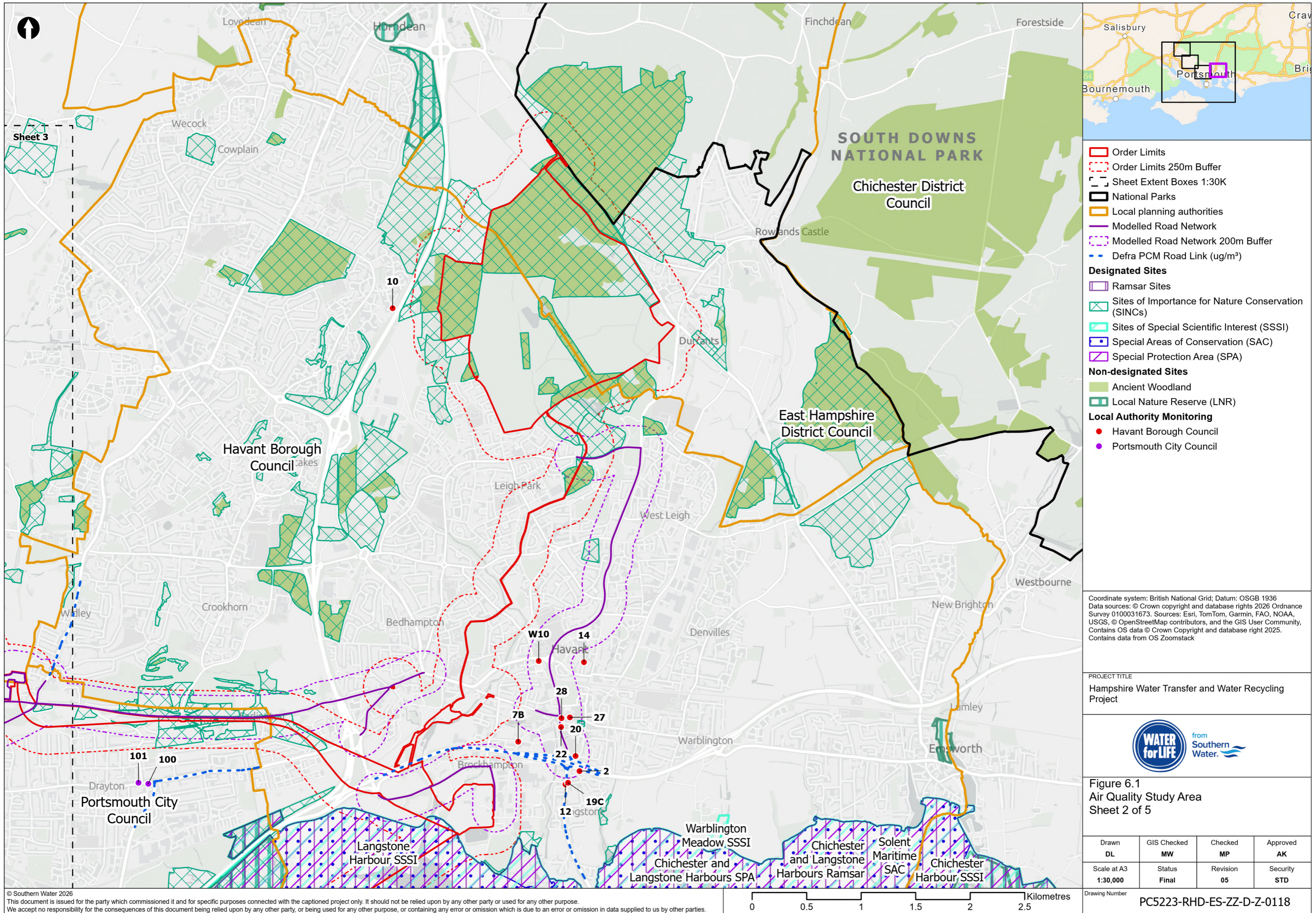
Figure 6.1
 Air Quality Study Area
 Sheet 1 of 5

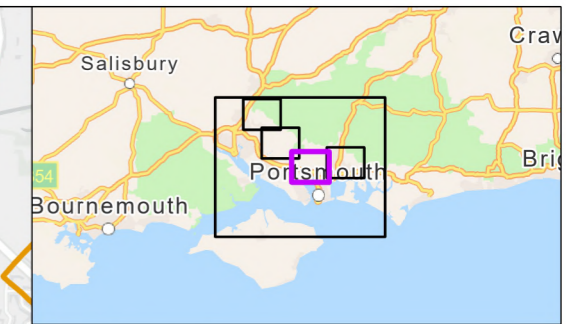
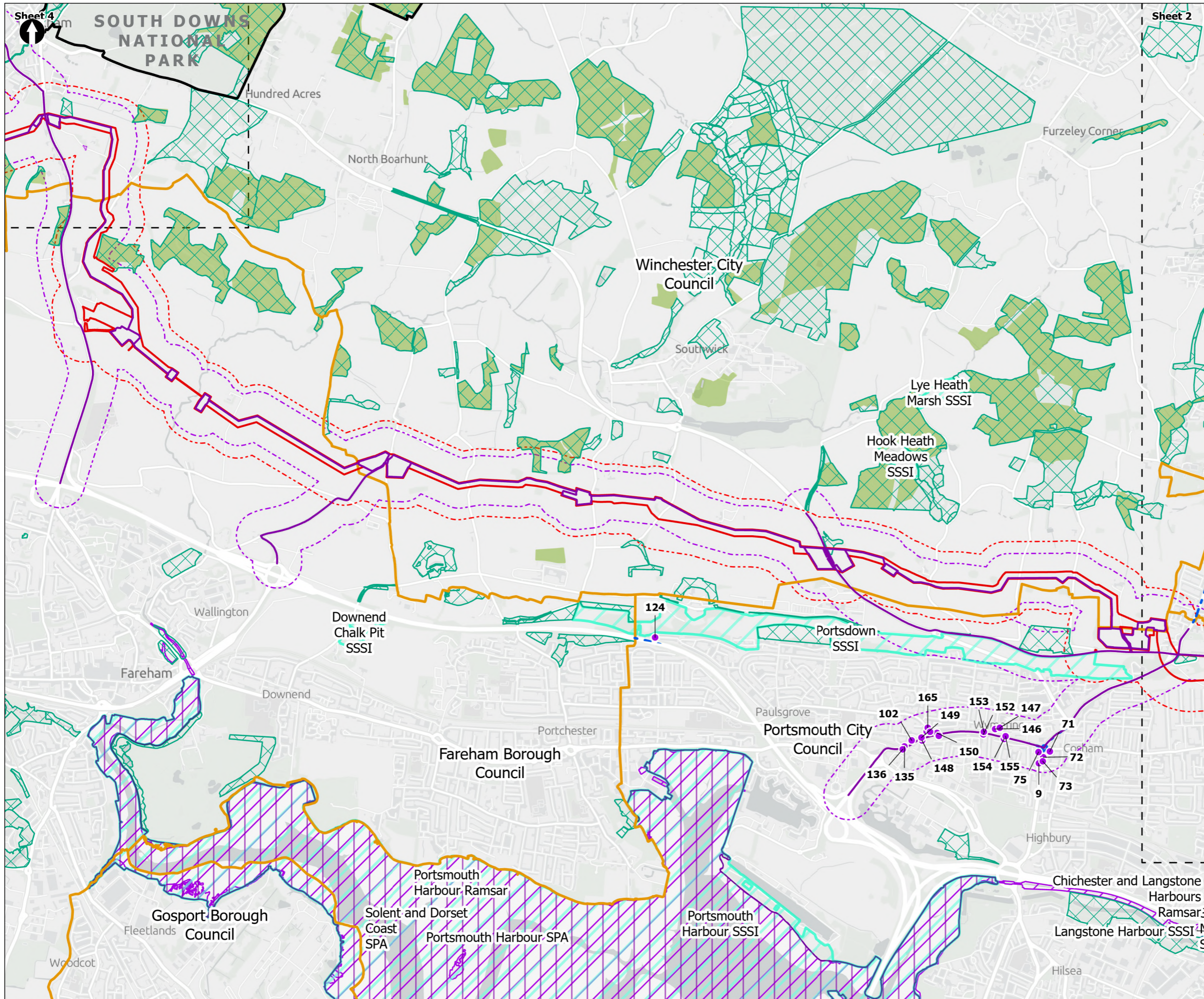
Drawn DL	GIS Checked MW	Checked MP	Approved AK
Scale at A3 1:135,000	Status Final	Revision 05	Security STD

Drawing Number
PC5223-RHD-ES-ZZ-D-Z-0118

© Southern Water 2026
 This document is issued for the party which commissioned it and for specific purposes connected with the captioned project only. It should not be relied upon by any other party or used for any other purpose. We accept no responsibility for the consequences of this document being relied upon by any other party, or being used for any other purpose, or containing any error or omission which is due to an error or omission in data supplied to us by other parties.







- Order Limits
- Order Limits 250m Buffer
- Sheet Extent Boxes 1:30K
- National Parks
- Local planning authorities
- Modelled Road Network
- Modelled Road Network 200m Buffer
- Defra PCM Road Link (ug/m³)
- Designated Sites**
- Ramsar Sites
- Sites of Importance for Nature Conservation (SINCs)
- Sites of Special Scientific Interest (SSSI)
- Special Areas of Conservation (SAC)
- Special Protection Area (SPA)
- Non-designated Sites**
- Ancient Woodland
- Local Authority Monitoring**
- Portsmouth City Council

Coordinate system: British National Grid; Datum: OSGB 1936
 Data sources: © Crown copyright and database rights 2026 Ordnance Survey 0100031673. Sources: Esri, TomTom, Garmin, FAO, NOAA, USGS, © OpenStreetMap contributors, and the GIS User Community, Contains OS data © Crown Copyright and database right 2025. Contains data from OS Zoomstack

PROJECT TITLE
 Hampshire Water Transfer and Water Recycling Project




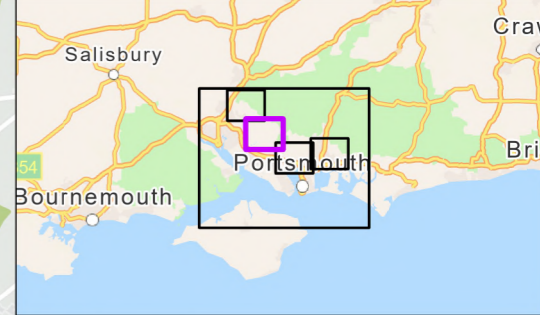
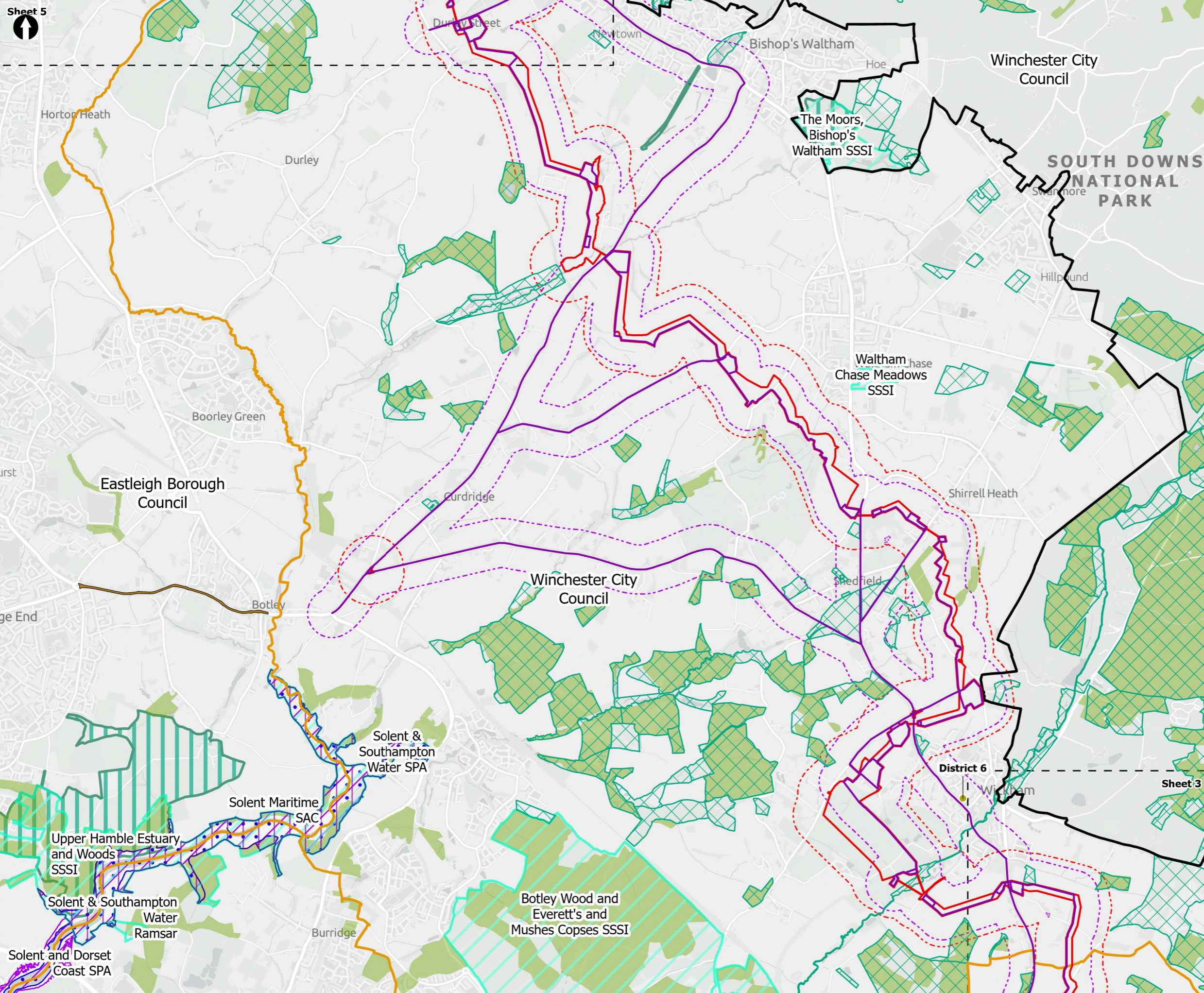
Figure 6.1
 Air Quality Study Area
 Sheet 3 of 5

Drawn DL	GIS Checked MW	Checked MP	Approved AK
Scale at A3 1:30,000	Status Final	Revision 05	Security STD

Drawing Number
PC5223-RHD-ES-ZZ-D-Z-0118

© Southern Water 2026
 This document is issued for the party which commissioned it and for specific purposes connected with the captioned project only. It should not be relied upon by any other party or used for any other purpose. We accept no responsibility for the consequences of this document being relied upon by any other party, or being used for any other purpose, or containing any error or omission which is due to an error or omission in data supplied to us by other parties.





- Order Limits
 - Order Limits 250m Buffer
 - Sheet Extent Boxes 1:30K
 - National Parks
 - Local planning authorities
 - AQMA
 - Modelled Road Network
 - Modelled Road Network 200m Buffer
- Designated Sites**
- Ramsar Sites
 - Sites of Importance for Nature Conservation (SINCs)
 - Sites of Special Scientific Interest (SSSI)
 - Special Areas of Conservation (SAC)
 - Special Protection Area (SPA)
- Non-designated Sites**
- Ancient Woodland
 - Local Nature Reserve (LNR)
- Local Authority Monitoring**
- Winchester

Coordinate system: British National Grid; Datum: OSGB 1936
 Data sources: © Crown copyright and database rights 2026 Ordnance Survey 0100031673. Sources: Esri, TomTom, Garmin, FAO, NOAA, USGS, © OpenStreetMap contributors, and the GIS User Community, Contains OS data © Crown Copyright and database right 2025. Contains data from OS Zoomstack

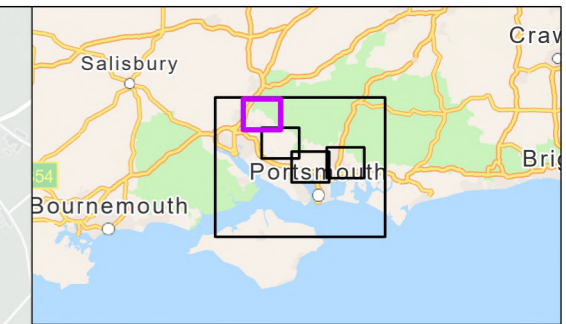
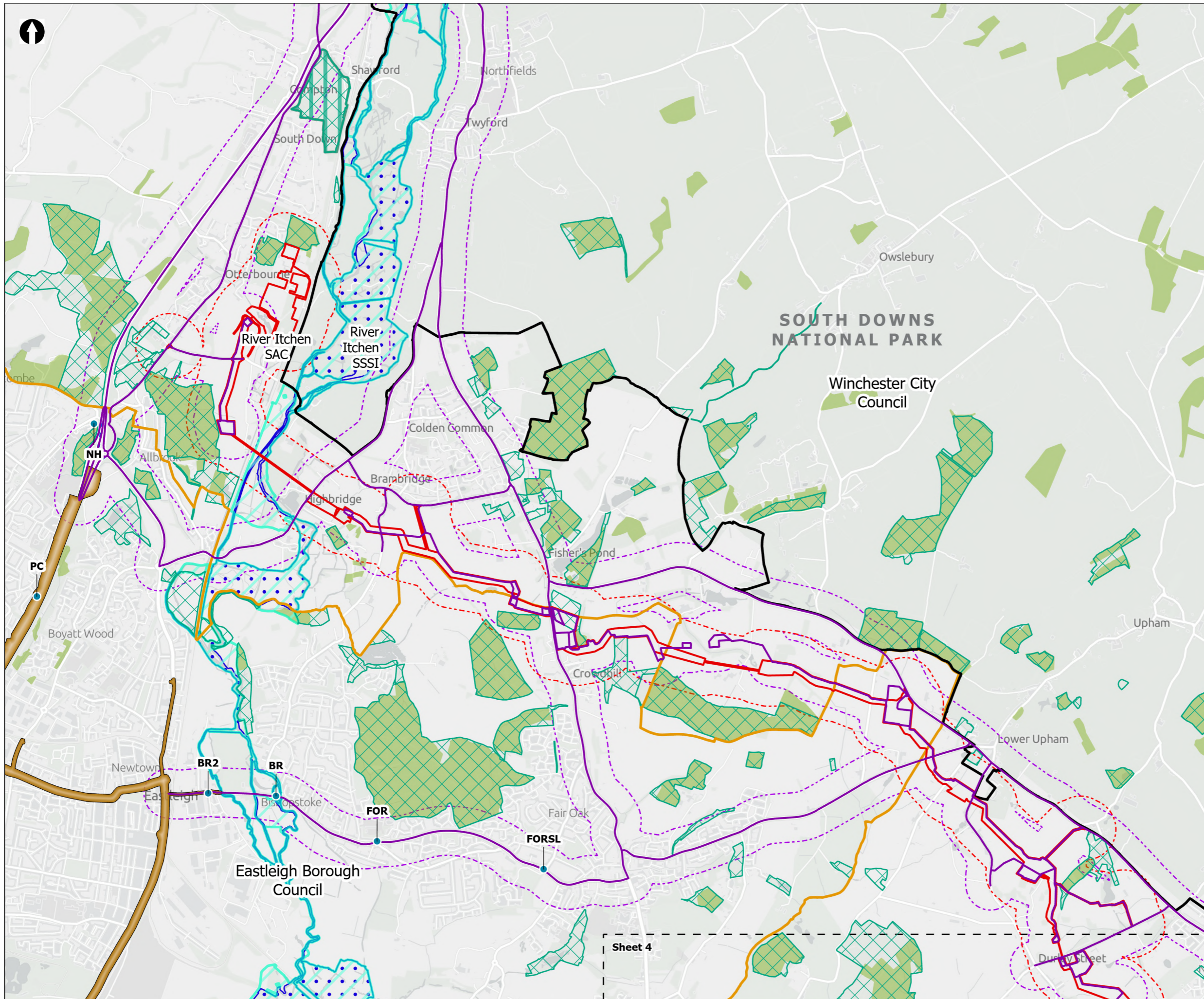
PROJECT TITLE
 Hampshire Water Transfer and Water Recycling Project



Figure 6.1
 Air Quality Study Area
 Sheet 4 of 5

Drawn DL	GIS Checked MW	Checked MP	Approved AK
Scale at A3 1:30,000	Status Final	Revision 05	Security STD

Drawing Number
 PC5223-RHD-ES-ZZ-D-Z-0118



- Order Limits
 - Order Limits 250m Buffer
 - Sheet Extent Boxes 1:30K
 - National Parks
 - Local planning authorities
 - AQMA
 - Modelled Road Network
 - Modelled Road Network 200m Buffer
 - Defra PCM Road Link (ug/m³)
- Designated Sites**
- Sites of Importance for Nature Conservation (SINCs)
 - Sites of Special Scientific Interest (SSSI)
 - Special Areas of Conservation (SAC)
- Non-designated Sites**
- Ancient Woodland
 - Local Nature Reserve (LNR)
- Local Authority Monitoring**
- Eastleigh Borough Council

Coordinate system: British National Grid; Datum: OSGB 1936
 Data sources: © Crown copyright and database rights 2026 Ordnance Survey 0100031673. Sources: Esri, TomTom, Garmin, FAO, NOAA, USGS, © OpenStreetMap contributors, and the GIS User Community, Contains OS data © Crown Copyright and database right 2025. Contains data from OS Zoomstack

PROJECT TITLE
 Hampshire Water Transfer and Water Recycling Project




Figure 6.1
 Air Quality Study Area
 Sheet 5 of 5

Drawn DL	GIS Checked MW	Checked MP	Approved AK
Scale at A3 1:30,000	Status Final	Revision 05	Security STD

Drawing Number
PC5223-RHD-ES-ZZ-D-Z-0118

© Southern Water 2026
 This document is issued for the party which commissioned it and for specific purposes connected with the captioned project only. It should not be relied upon by any other party or used for any other purpose. We accept no responsibility for the consequences of this document being relied upon by any other party, or being used for any other purpose, or containing any error or omission which is due to an error or omission in data supplied to us by other parties.



Sheet 4